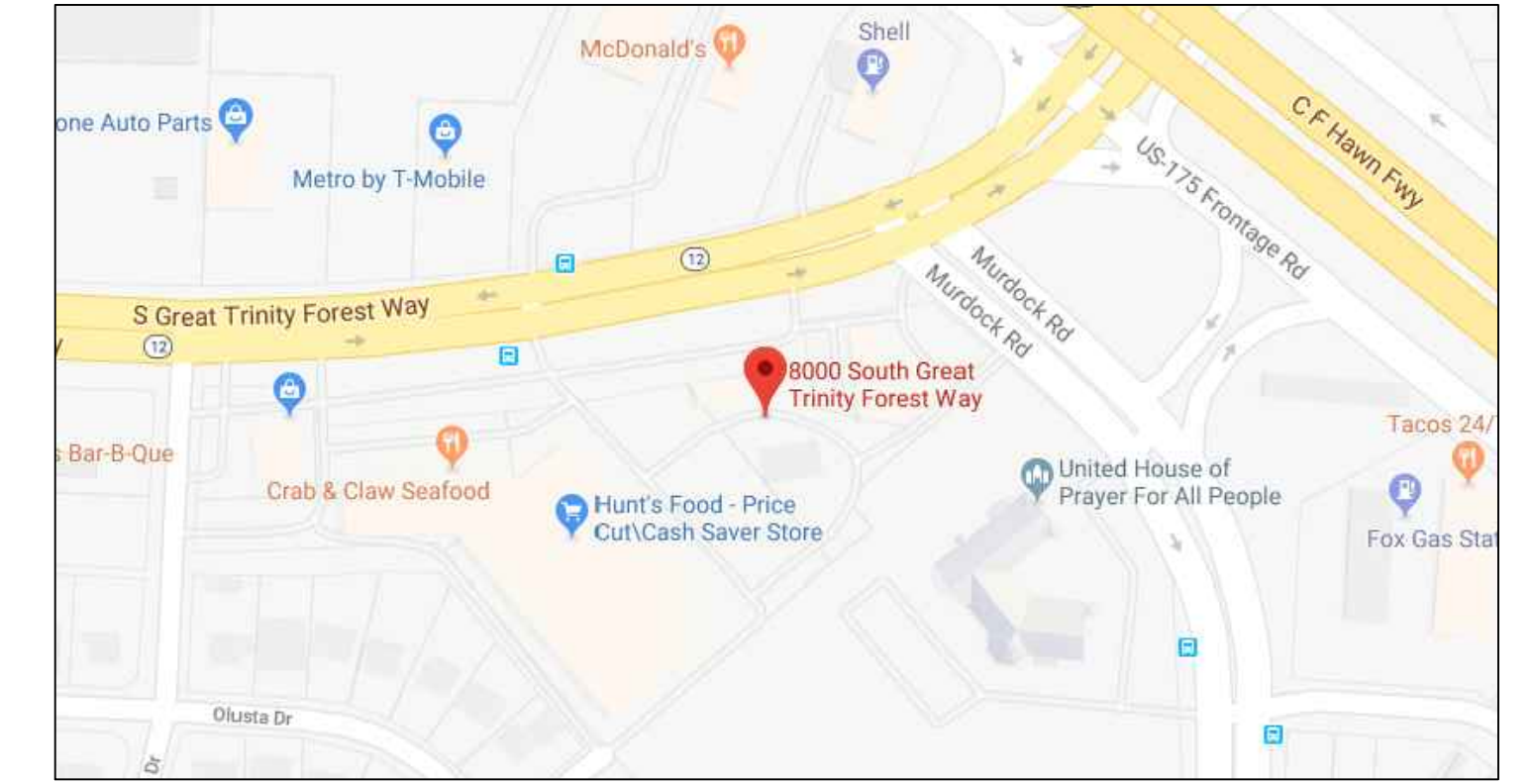
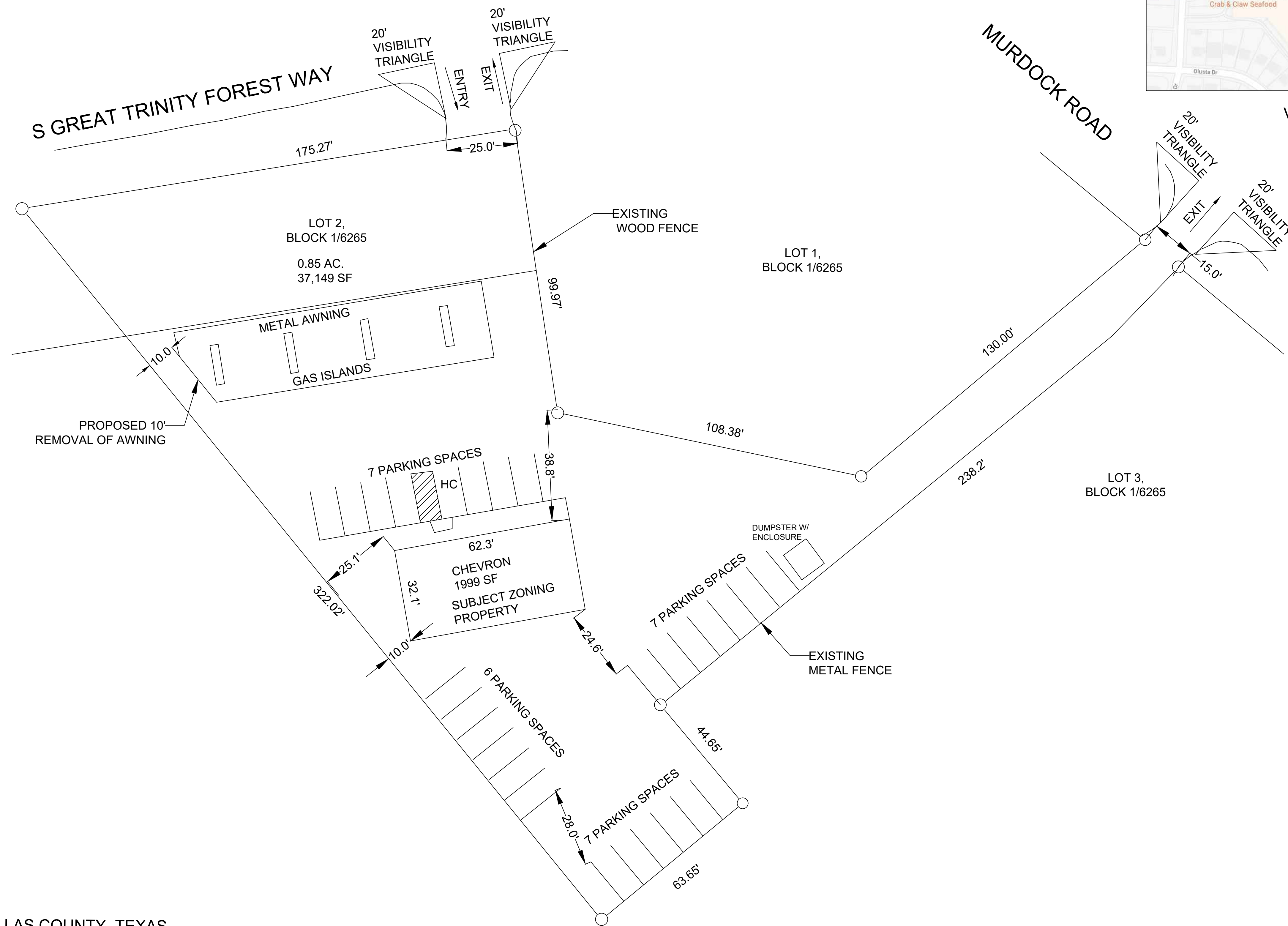


REQUIRED PARKING	PROPOSED PARKING
13 - REGULAR PARKING	27 - REGULAR PARKING
01 - HANDICAPED PARKING	01 - HANDICAPED PARKING
14 - TOTAL PARKING	28 - TOTAL PARKING



VICINITY MAP




PROPERTY INFORMATION

ZONING: RR D-1
 MAPSCO: 58Y
 ZONING MAP: M-10
 COUNCIL DISTRICT: 8
 SCHOOL DISTRICT: DISD
 CENSUS TRACT NO.: 116.01

ADDRESS:
 CHEVRON FUEL TOWN
 8000 S GREAT TRINITY FOREST WAY
 DALLAS, TX 75217

ZONING CASE NO. # Z 201-195

**BUSINESS ZOOM
 ZONING CONSULTANT
 PARVEZ MALIK
 B.A, B.Sc, CCIM CANDIDATE**



LEGEND:

- IRF - IRON ROD FOUND
- D.R.D.C.T - DEED RECORD OF DALLAS COUNTY, TEXAS
- PP - POWER POLE
- MH - MANHOLE
- HC - HANDICAPED PARKING
- SC - SUB-COMPACT PARKING
- WM - WATER METER
- FH - FIRE HYDRANT
- MHSS - MAN HOLE SANITARY SEWER
- VOL - VOLUME
- PG - PAGE

1 SITE PLAN
 SCALE = 1:20